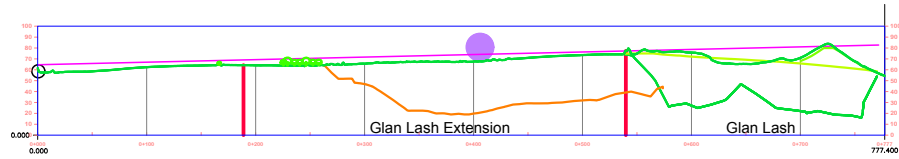
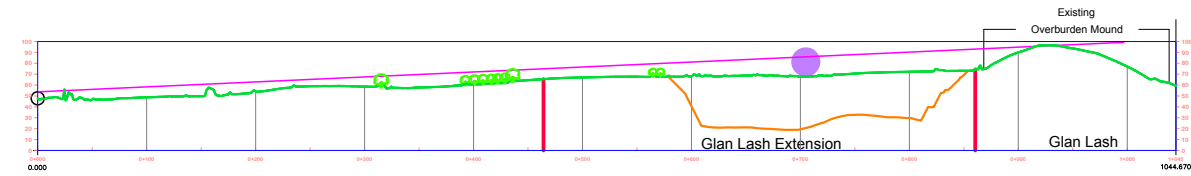


### Ty-uchaf



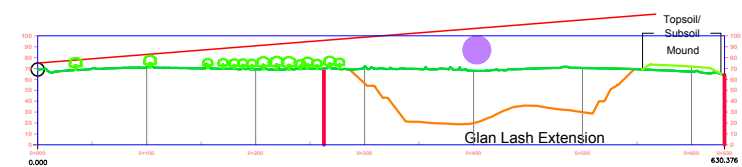
**A**

### Mackay's Road



**B**

### Waunfarlais Road



**C**

- Digital Surface Model from Natural Resources Wales 1m Lidar Data Set dated 11/01/2017
- Surface from field survey
- Glan Las and Glan Las Extension Excavations (As indicated)
- Topsoll/Subsoil Mound (depicted at 5m thickness above ground surface but may be only 3m if Topsoll.
- Sightlines without Topsoll/Subsoil Mounds in place
- Sightlines with Topsoll/Subsoil Mounds in place to full height of 5m [note that the height may be 3m if Topsoll stored]
- Site Boundary



Glo Bryn Bach Coal,  
 Glan Lash Washery,  
 Shands Road, Nr Blaenau,  
 Ammanford, Carmarthenshire, SA18 3NA

Scale 1:5000

**GLAN LASH EXTENSION**  
 Visual Impact Cross Sections A to C  
 GLER-05/ABC