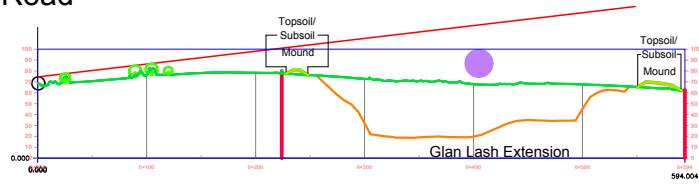
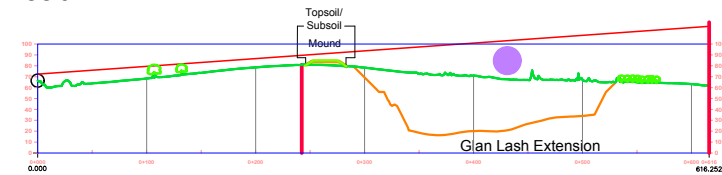


Waunfarlais Road



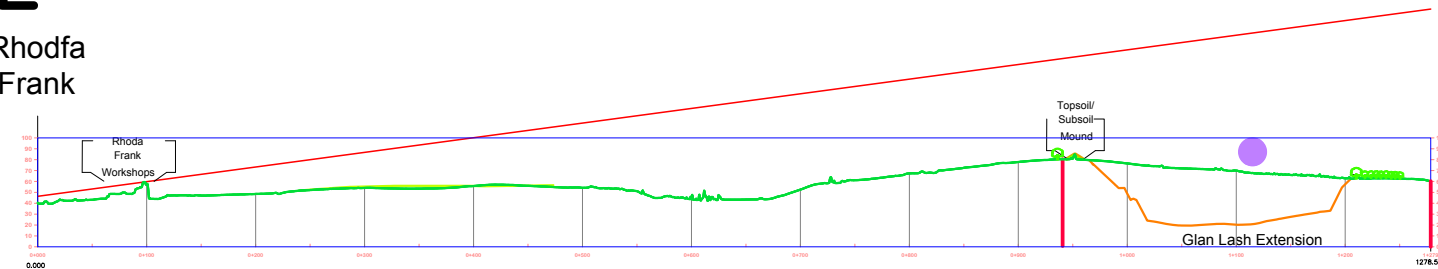
D

Waunfarlais Road










E

Rhodfa Frank



F

-  Digital Surface Model from Natural Resources Wales 1m Lidar Data Set dated 11/01/2017
-  Surface from field survey
-  Glan Las and Glan Las Extension Excavations (As indicated)
-  Topsoli/Subsoil Mound (depicted at 5m thickness above ground surface but may be only 3m if Topsoli).
-  Sightlines without Topsoli/Subsoil Mounds in place
-  Sightlines with Topsoli/Subsoil Mounds in place to full height of 5m [note that the height may be 3m if Topsoli stored]
-  Site Boundary



Glo Bryn Bach Coal,
Glan Lash Washery,
Shands Road, Nr Blaenau,
Ammanford, Carmarthenshire, SA18 3NA

Scale 1:5000

GLAN LASH EXTENSION
Visual Impact Cross Sections D to F
GLER-05/DEF