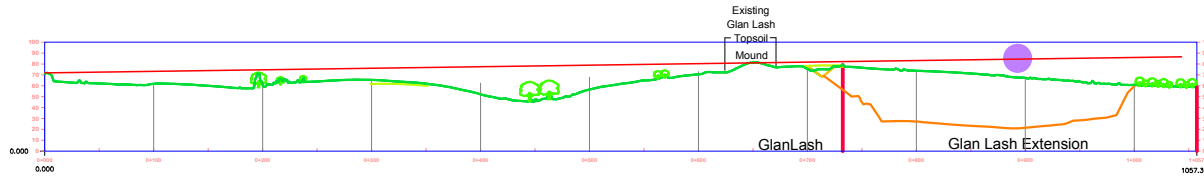
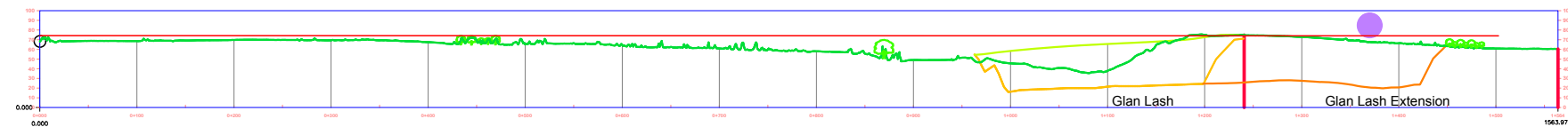


Glyntai Fawr



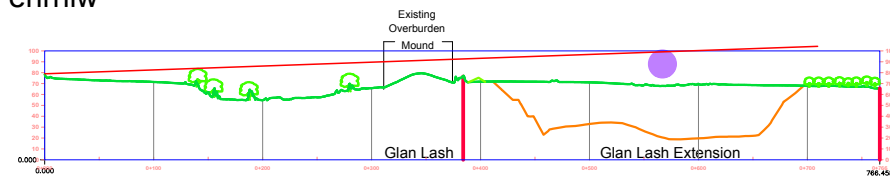
G

Dyffryn Road










H

Penrhiw



I

-  Digital Surface Model from Natural Resources Wales 1m Lidar Data Set dated 11/01/2017
-  Surface from field survey
-  Glan Las and Glan Las Extension Excavations (As indicated)
-  Topsoil/Subsoil Mound (depicted at 5m thickness above ground surface but may be only 3m if Topsoil)
-  Sightlines without Topsoil/Subsoil Mounds in place
-  Sightlines with Topsoil/Subsoil Mounds in place to full height of 5m [note that the height may be 3m if Topsoil stored]
-  Site Boundary



Glo Bryn Bach Coal,  
Glan Lash Washery,  
Shands Road, Nr Blaenau,  
Ammanford, Carmarthenshire, SA18 3NA

Scale 1:5000

GLAN LASH EXTENSION  
Visual Impact Cross Sections G to I  
GLER-05/GHI